
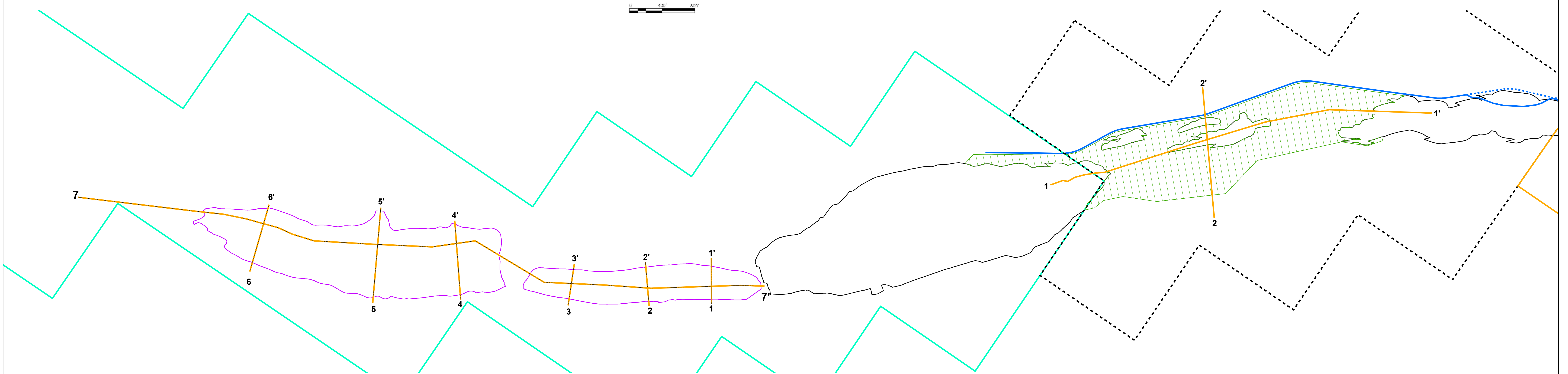
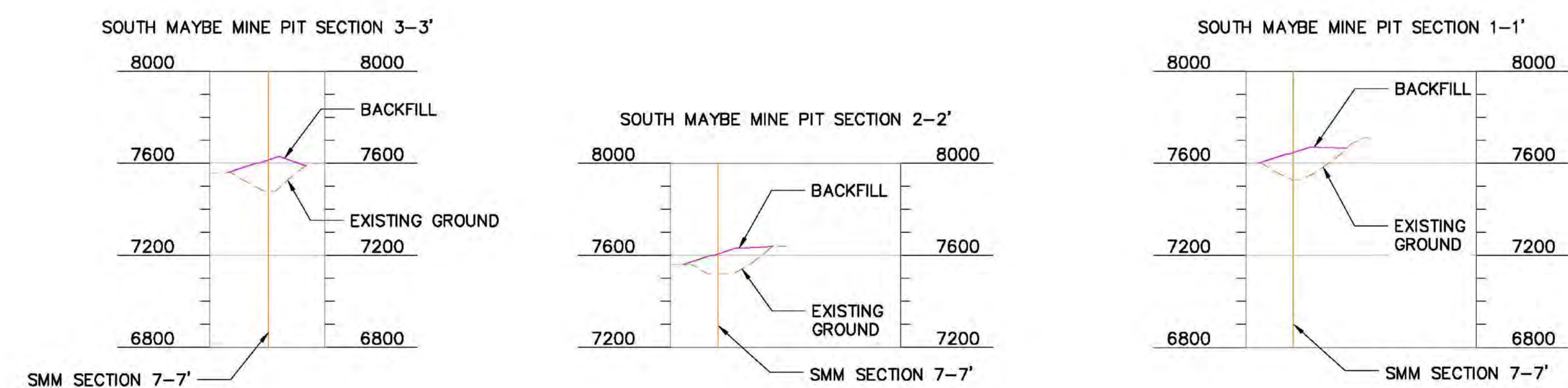
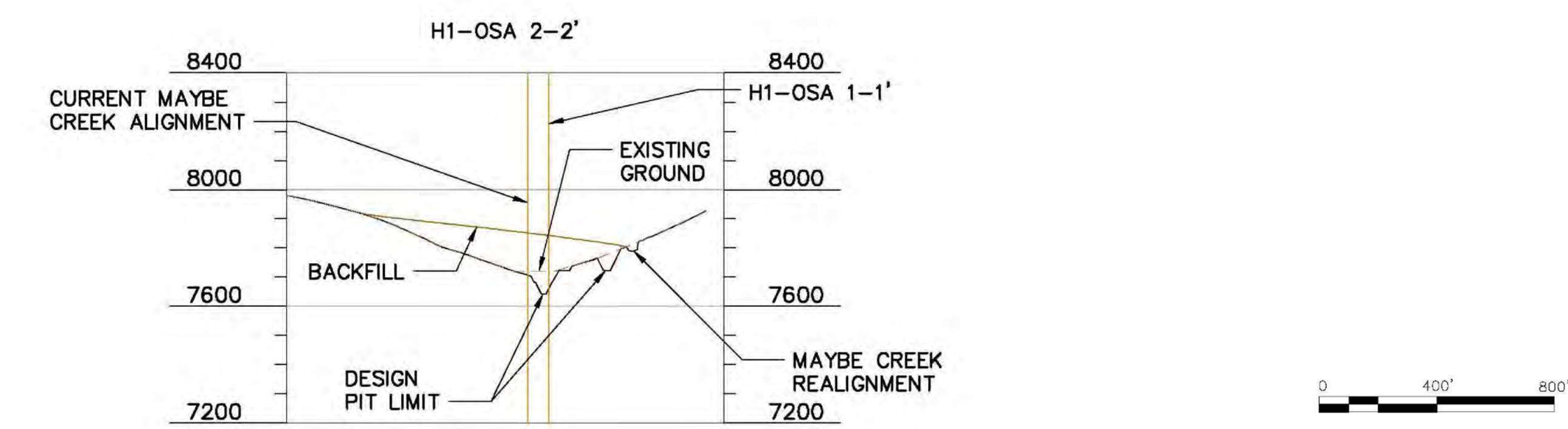
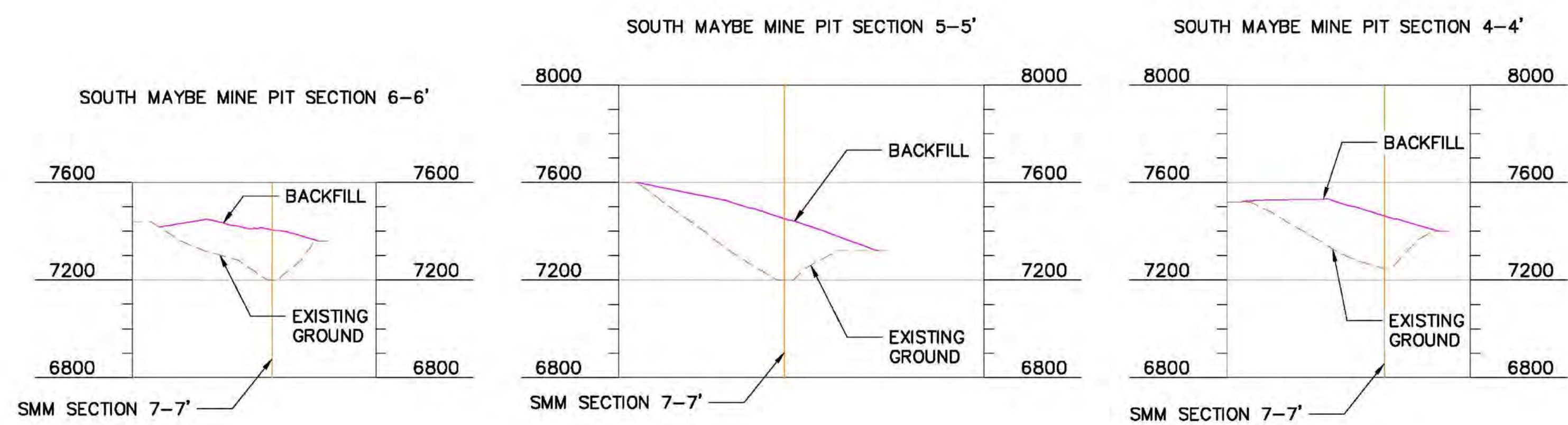
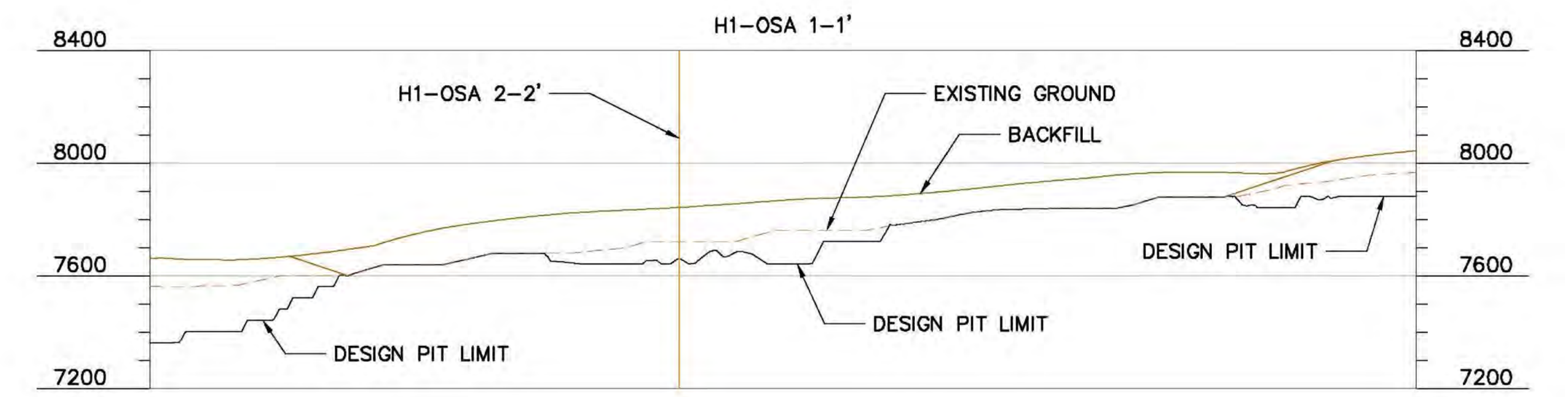
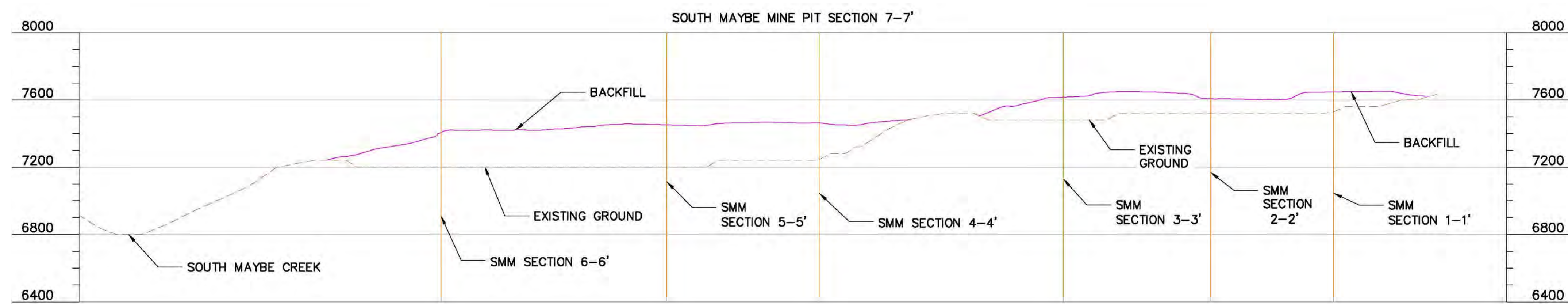


# APPENDIX C3

Permanent OSA and North Maybe Mine and South Maybe Canyon  
Mine Cross-Sections

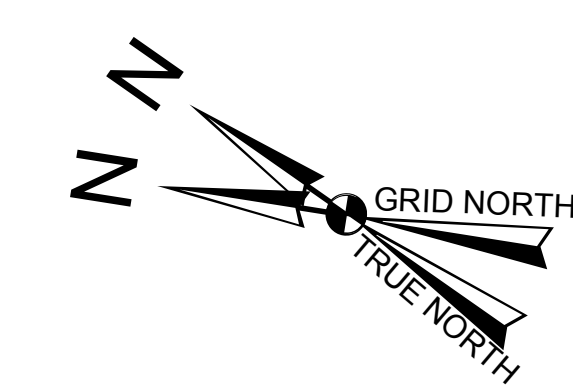
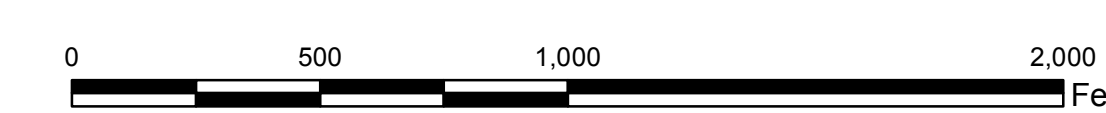






- LEGEND**
- H1NDR LEASE
  - MAYBE CANYON MINE LEASE
  - LEASE MODIFICATION
  - ULTIMATE PIT
  - PERMANENT OVERBURDEN STOCKPILE AREA
  - MAYBE CANYON HISTORIC PIT BACKFILL
  - PROPOSED PERMANENT MAYBE CREEK REALIGNMENT
  - PROPOSED TEMPORARY MAYBE CREEK REALIGNMENT
  - SOUTH MAYBE MINE PIT SECTION (7 TO 7')
  - PERMANENT OSA SECTION (1 TO 1')
  - EXISTING GROUND

NOTES:  
 1. H1NDR = HUSKY 1 / NORTH DRY RIDGE  
 Projection: NAD1983 (2011) StatePlane Idaho East FIPS 1101 Feet



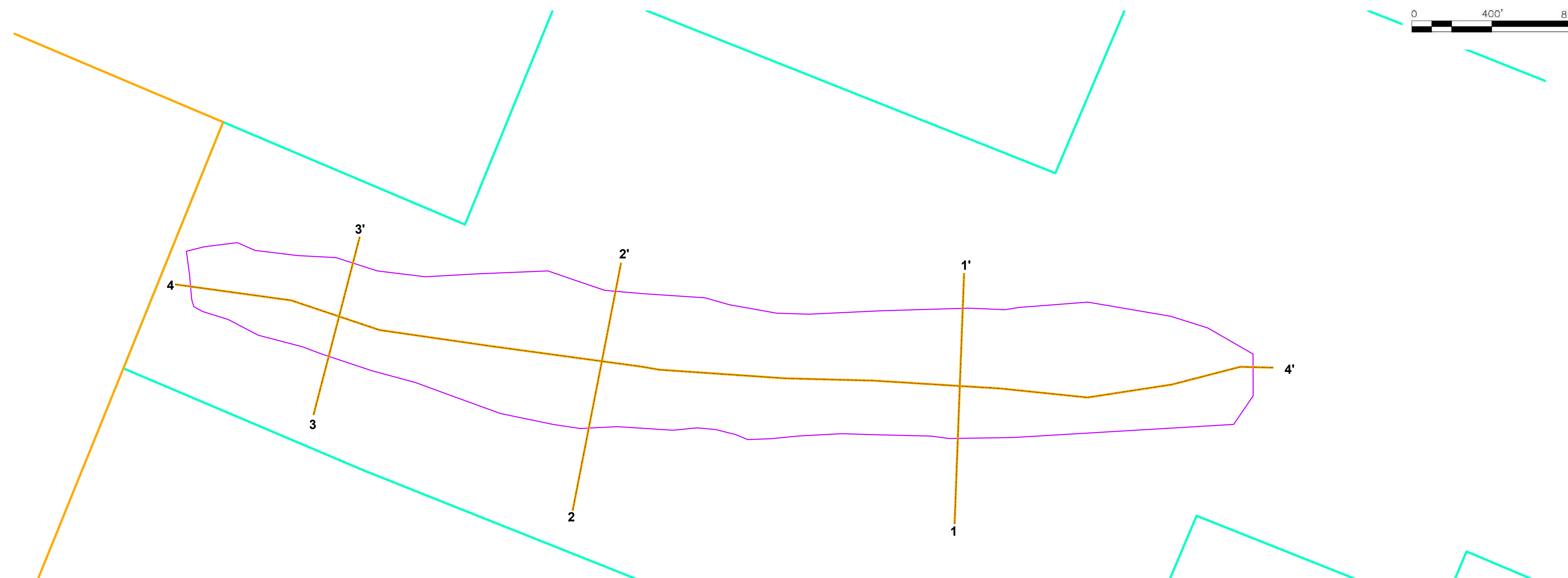
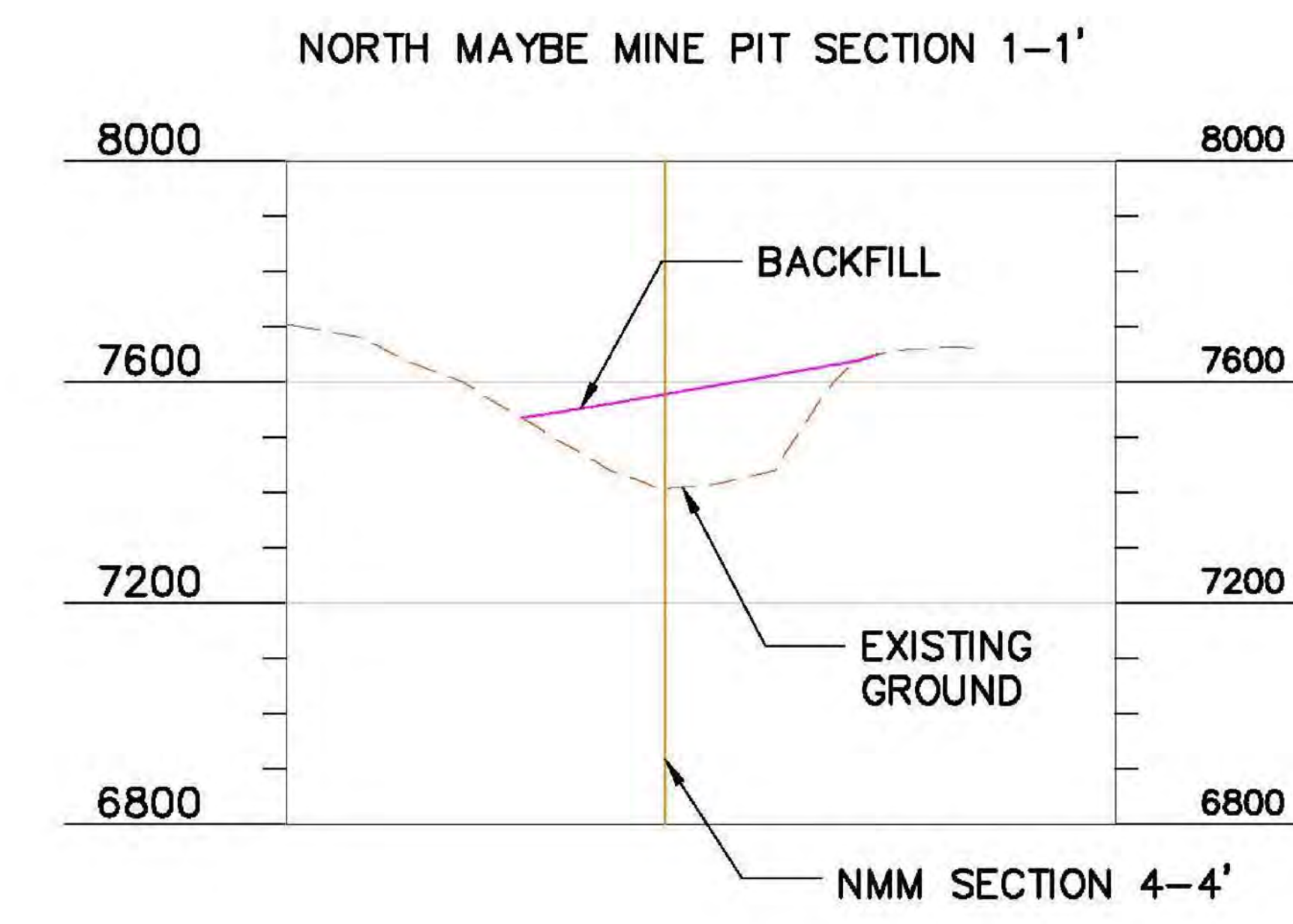
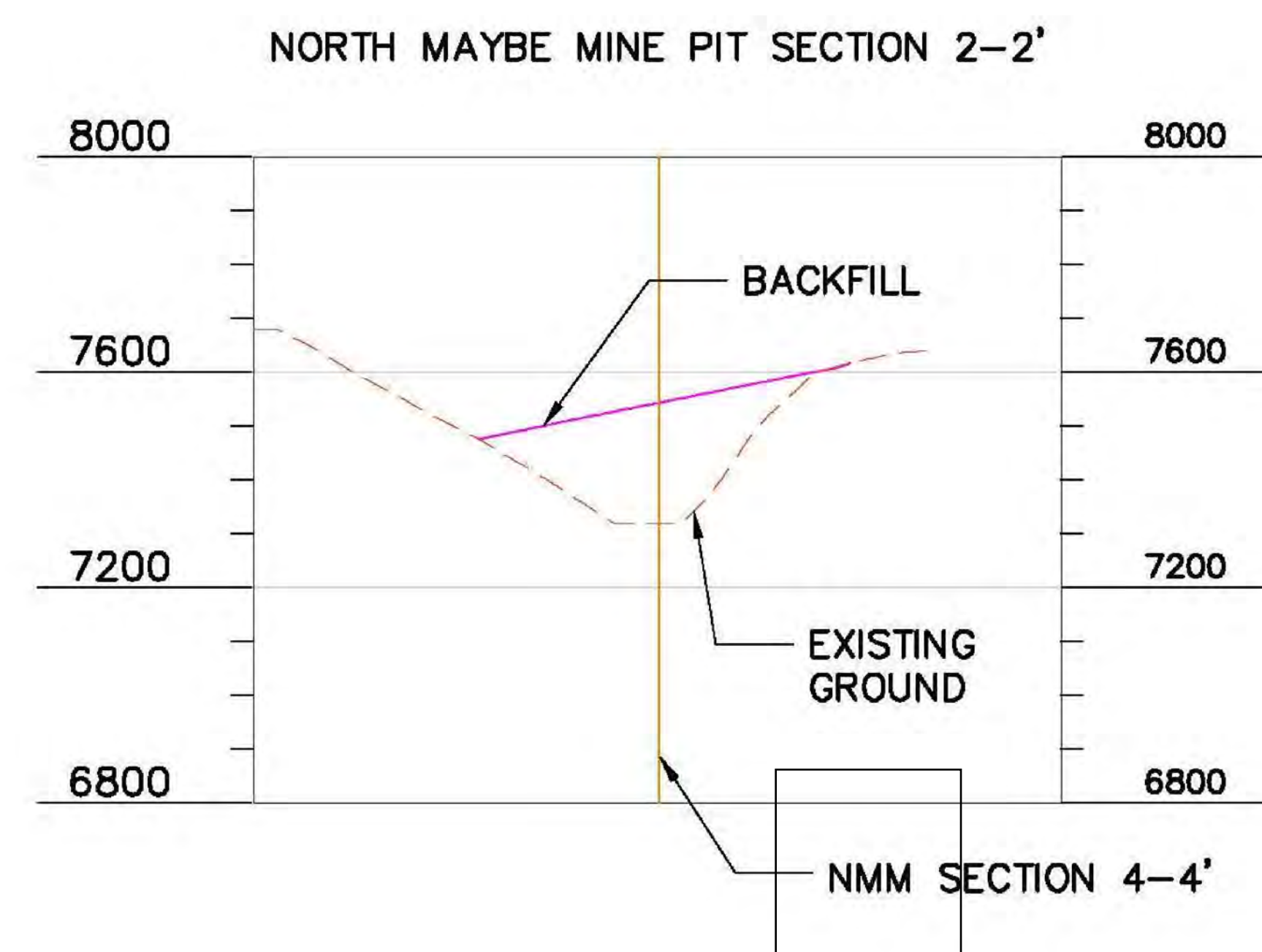
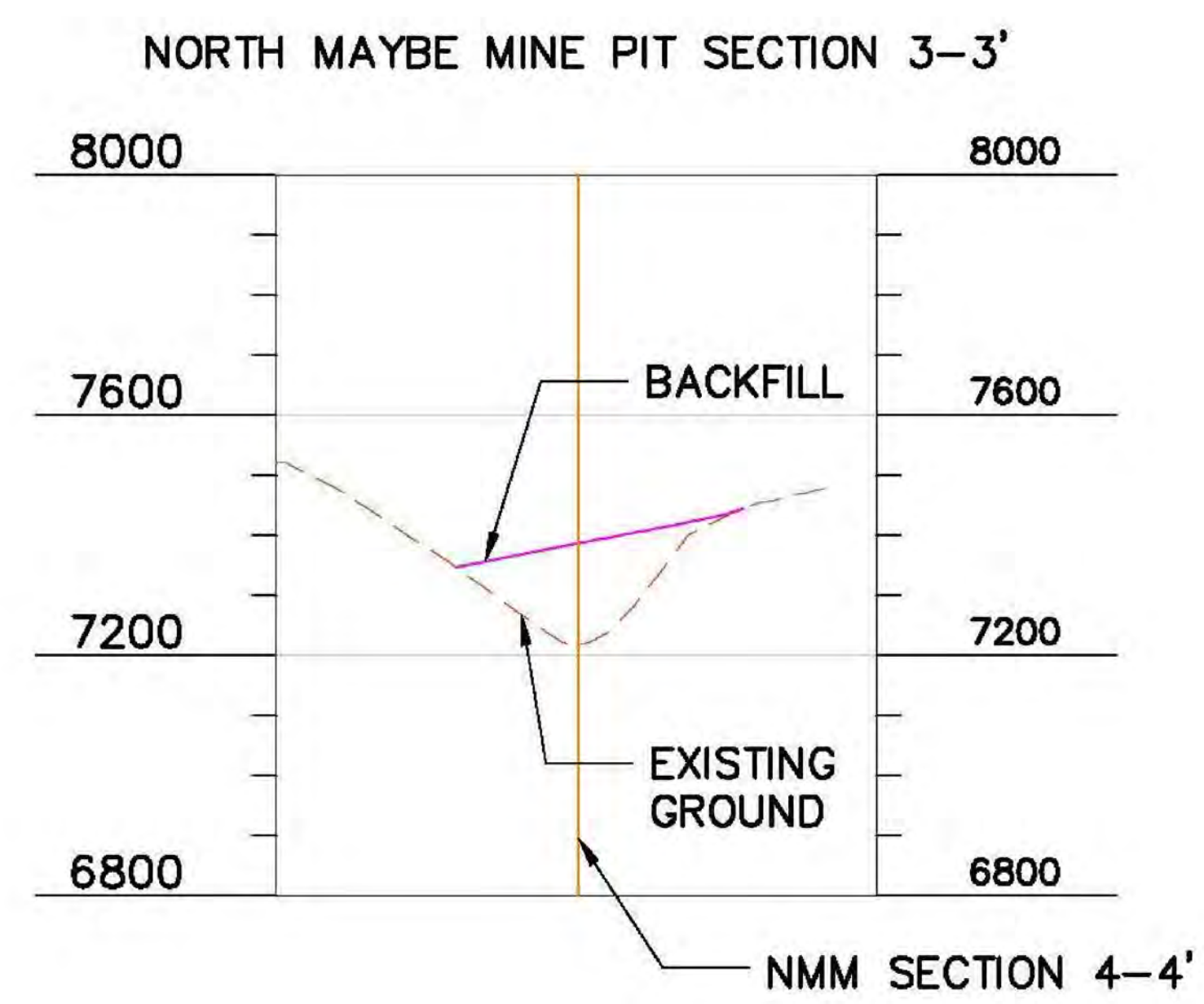
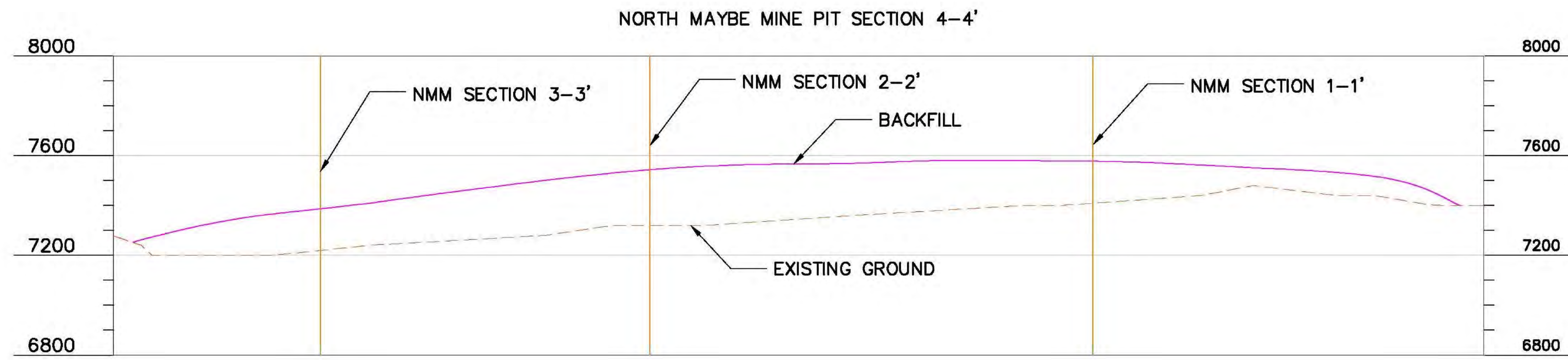
HUSKY 1 / NORTH DRY RIDGE PROJECT  
 CARIBOU COUNTY, IDAHO  
**MINE AND RECLAMATION PLAN**

**HUSKY 1 PERMANENT OSA AND  
 MAYBE PIT BACKFILL CROSS SECTIONS**



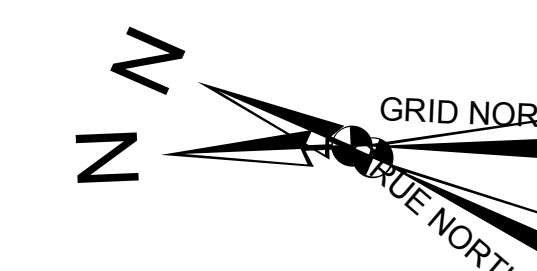
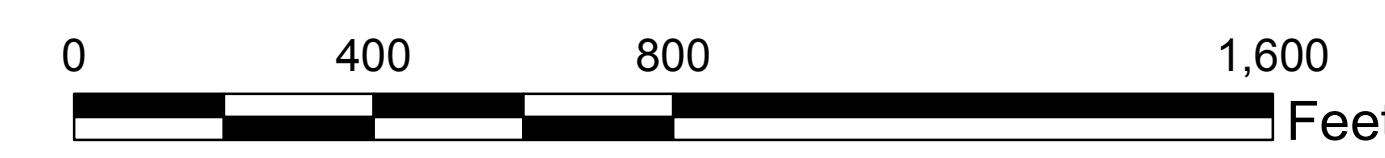
APPENDIX  
**C**





- LEGEND**
- H1NDR LEASE
  - MAYBE CANYON MINE LEASE
  - MAYBE CANYON HISTORIC PIT BACKFILL
  - NORTH MAYBE MINE PIT SECTION (4 TO 4')
  - - - EXISTING GROUND

NOTES:  
 1. H1NDR = HUSKY 1 / NORTH DRY RIDGE  
 Projection: NAD1983 (2011) StatePlane Idaho East FIPS 1101 Feet



HUSKY 1 / NORTH DRY RIDGE PROJECT  
 CARIBOU COUNTY, IDAHO  
**MINE AND RECLAMATION PLAN**

**NORTH DRY RIDGE MAYBE PIT  
 BACKFILL CROSS SECTION**



APPENDIX  
**C**